

NOTICE!!

These documents have been scanned!

Do not place un-scanned documents beneath this notice!

Do not remove this notice from this file!

GPO Jacket No. 560-102
Print Order 61540
Rise Business Services, LLC
Job=AZ15 5/20/2019



Box Number= AZ15073



Claim Begin-End: AMC453848-AMC453849

1 Initial Receipt



AZ15073-21

AMC446336-AMC453881

United States Department of the Interior
Bureau of Land Management
 DIV OF LANDS, MINRLS & ENERGY
 ONE N CENTRAL AVE
 PHOENIX, AZ 85004 -4427
 Phone: 602-417-9200

Receipt

No: 4388151

Transaction #: 4505795		ENTERED MAR 06 2019
Date of Transaction: 03/04/2019		
CUSTOMER:		
NOAH GORDON PO BOX 800 CONGRESS, AZ 85332-0800 US		ENTERED MAR 06 2019 BY: _____

LINE #	QTY	DESCRIPTION	REMARKS	UNIT PRICE	TOTAL
1	2.00	LOCATABLE MINERALS / MINING CLAIMS-NEW, UNADJUD, ONE OR MORE AUTH NOS / NEW MINING CLAIM PROCESSING FEE CASES: AMC453848/\$20.00, AMC453849/\$20.00		- n/a -	40.00
2	2.00	LOCATABLE MINERALS / MINING CLAIMS-NEW, UNADJUD, ONE OR MORE AUTH NOS / NEW MINING CLAIMS LOCATION FEE CASES: AMC453848/\$37.00, AMC453849/\$37.00		- n/a -	74.00
3	2.00	LOCATABLE MINERALS / MINING CLAIMS-NEW, UNADJUD, ONE OR MORE AUTH NOS / NEW MINING CLAIMS MAINTENANCE FEE CASES: AMC453848/\$155.00, AMC453849/\$155.00		- n/a -	310.00
TOTAL:					\$424.00

PAYMENT INFORMATION			
1	AMOUNT:	424.00	POSTMARKED: N/A
	TYPE:	CHECK	RECEIVED: 03/01/2019
	CHECK NO:	130	
	NAME:	GORDON, NOAH PO BOX 800 CONGRESS AZ 85332-0800 US	

REMARKS

ENTERED
MAR 28 1964
BY

ENTERED
MAR 28 1964

NOTICE!!

These documents have been scanned!

Do not place un-scanned documents beneath this notice!

Do not remove this notice from this file!

GPO Jacket No. 560-102
Print Order 61540
Rise Business Services, LLC
Job=AZ15 5/20/2019




Box Number= AZ15073



Claim Begin-End: AMC453848-AMC453849

2 Correspondence



AZ15073-21

AMC446336-AMC453881

**NO
DOCUMENTS
FOUND**

NO DOCUMENTS FOUND
NO DOCUMENTS FOUND

NOTICE!!

These documents have been scanned!

Do not place un-scanned documents beneath this notice!

Do not remove this notice from this file!

GPO Jacket No. 560-102
Print Order 61540
Rise Business Services, LLC
Job=AZ15 5/20/2019



Box Number= AZ15073



Claim Begin-End: AMC453848-AMC453849

3 Transfers



AZ15073-21

AMC446336-AMC453881

453848

When recorded, mail to:

Name: Robert Hawkins

Address: 2940 HWY 31 W #S106

City/State/Zip Code: White House, TN, 37188

Space above this line for Recorder's use

QUITCLAIM DEED

KNOW ALL MEN BY THESE PRESENTS:

That I(we), Noah Gordon,
 the undersigned, for the consideration of Ten Dollars (\$10.00), and other valuable considerations, do
 hereby release, remise, and forever quitclaim unto Robert Hawkins

all right, title and interest in that certain Property situated in Yavapai County,
 State of Arizona, and described as follows:


**the unpatented federal mining claim AMC453849 Golden Road
 as recorded in doc # 2019-0009682 in the Yavapai County Recorder's Office
 located in the N1/2 SW1/4 NE1/4 SEC. 34 T10N R5W, GSRB&M, AZ**

RECEIVED
 BLM AZ STATE OFFICE
 2019 OCT 30 11:30 AM
 PHOENIX, ARIZONA
**NO TRANSFER NECESSARY
 EXEMPT UNDER ARS 11-1134
 46**

IN WITNESS WHEREOF, I(we) have hereunto set my(our) hand(s) and seal this 28TH day of
October, 2019.

Noah Gordon
 Printed Name of Releasor

Printed Name of Releasor


 Signature of Releasor

Signature of Releasor

Printed Name of Witness (if required by State Laws)

Signature of Witness (if required by State Laws)

ENTERED
 NOV 14 2019
 BY: 

4595892

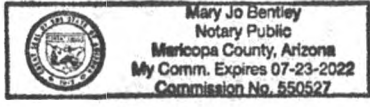
ACKNOWLEDGMENT
(States Other Than California)

State of Arizona)
County of Maricopa) ss.

On this 28 day of October, 2019, before me, the undersigned
Notary Public, personally appeared Noah Gordon

known to me to be the individual(s) who executed the foregoing instrument and acknowledged the same
to be his(her)(their) free act and deed.

My Commission Expires: 7/23/22  Notary Public



RECEIVED
BLM AZ STATE OFFICE
2019 OCT 30 P 3:04
PHOENIX, ARIZONA

TO: UNITED STATES DEPARTMENT OF THE INTERIOR
BUREAU OF LAND MANAGEMENT
ONE N. CENTRAL AVE SUITE 800
PHOENIX, AZ, 85004-4427

October 28th, 2019

NOTICE OF CHANGE IN OWNERSHIP OF MINING CLAIM

This letter and enclosed quitclaim deed, and check for the \$15. transfer fee, serves as notice that the:

AMC 453849 Golden Road

unpatented mining claim was transferred to the new owner:

Robert Hawkins
2940 HWY 31 W #S106
White House, TN
37188

by instrument of quitclaim deed.

Sincerely,

Noah Gordon

Enclosed:
Notification letter
Quitclaim deed
Transfer fee of \$15.

RECEIVED
BLM AZ STATE OFFICE
2019 OCT 30 P 3: 03
PHOENIX, ARIZONA

United States Department of the Interior
Bureau of Land Management
 DIV OF LANDS, MINRLS & ENERGY
 ONE N CENTRAL AVE
 PHOENIX, AZ 85004 -4427
 Phone: 602-417-9200

Receipt	
No:	4595892

Transaction #: 4717700	
Date of Transaction: 10/31/2019	
CUSTOMER:	
	NOAH GORDON PO BOX 800 CONGRESS, AZ 85332-0800 US

LINE #	QTY	DESCRIPTION	REMARKS	UNIT PRICE	TOTAL
1	1.00	LOCATABLE MINERALS / MINING CLAIMS- NOT NEW-UNADJUD, ONE AUTH NO. ONLY / MINING CLAIM MONEY RECEIVED CASES: AMC453849/\$15.00	TRF/1	- n/a -	15.00
TOTAL:					\$15.00

PAYMENT INFORMATION			
1	AMOUNT:	15.00	POSTMARKED: N/A
	TYPE:	CHECK	RECEIVED: 10/30/2019
	CHECK NO:	249	
	NAME:	GORDON, NOAH PO BOX 800 CONGRESS AZ 85332-0800 US	

REMARKS

This receipt was generated by the automated BLM Collections and Billing System and is a paper representation of a portion of the official electronic record contained therein.

453848

When recorded, mail to:

Name: Stuart Scantlin

Address: 10306 Huffines Drive

City/State/Zip Code: Rowlett, TX, 75089

Space above this line for Recorder's use

QUITCLAIM DEED

KNOW ALL MEN BY THESE PRESENTS:

That I(we), Noah Gordon, the undersigned, for the consideration of Ten Dollars (\$10.00), and other valuable considerations, do hereby release, remise, and forever quitclaim unto Stuart Scantlin

all right, title and interest in that certain Property situated in Yavapai County, State of Arizona, and described as follows:


the unpatented federal mining claim AMC453848 Golden Hideout as recorded doc # 2019-0009681 in the Yavapai County Recorder's Office located in the S1/2 SW1/4 NE1/4 SEC. 34 T10N R5W, GSRB&M, AZ

**NO TRANSFER NECESSARY
EXEMPT UNDER ARS 11-1134
A6**

IN WITNESS WHEREOF, I(we) have hereunto set my(our) hand(s) and seal this 31ST day of MAY, 2019.

Noah Gordon

Printed Name of Releasor



Signature of Releasor

Printed Name of Releasor

Signature of Releasor

Printed Name of Witness (if required by State Laws)

Signature of Witness (if required by State Laws)

RECEIVED
JUN 14 2019
P 2:58
BY RAN
YAVAPAI COUNTY, ARIZONA
RECORDER'S OFFICE

RECORDED
JUN 14 2019
BY RAN


ACKNOWLEDGMENT
(States Other Than California)

State of Arizona)
County of Maricopa) ss.

On this 31 day of May, 2019, before me, the undersigned
Notary Public, personally appeared Noah Gordon

known to me to be the individual(s) who executed the foregoing instrument and acknowledged the same
to be his(her)(their) free act and deed.

My Commission Expires: 7/23/22 
Notary Public



RECEIVED
BIRMINGHAM STATE OFFICE
2019 JUN -4 P 2:58
PHOENIX, ARIZONA

TO: UNITED STATES DEPARTMENT OF THE INTERIOR
BUREAU OF LAND MANAGEMENT
ONE N. CENTRAL AVE SUITE 800
PHOENIX, AZ, 85004-4427

PHOENIX, ARIZONA

2019 JUN -4 P 2:58

RECEIVED
BLM AZ STATE OFFICE

May 31st, 2019

NOTICE OF CHANGE IN OWNERSHIP OF MINING CLAIM

This letter and enclosed quitclaim deed, and check for the \$15. transfer fee, serves as notice that the:

AMC 453848 Golden Hideout

unpatented mining claim was transferred to the new owner:

Stuart Scantlin
10306 Huffines Drive
Rowlett, TX
75089

by instrument of quitclaim deed.

Sincerely,

Noah Gordon

Enclosed:
Notification letter
Quitclaim deed
Transfer fee of \$15.

NOAH GORDON
P.O. BOX 800
CONGRESS, AZ
85332

PHOENIX AZ 852

03 JUN 2019 PM 11:11



BUREAU OF LAND MANAGEMENT
ONE N. CENTRAL AVE. SUITE #800
PHOENIX, AZ
85004-4427

RECEIVED
BLM AZ STATE OFFICE

2019 JUN -4 P 2:58

PHOENIX, ARIZONA



85004-442700

United States Department of the Interior
Bureau of Land Management
 DIV OF LANDS, MINRLS & ENERGY
 ONE N CENTRAL AVE
 PHOENIX, AZ 85004 -4427
 Phone: 602-417-9200

Receipt	
No:	4475396

Transaction #: 4595339	
Date of Transaction: 06/05/2019	
CUSTOMER:	
	NOAH GORDON PO BOX 800 CONGRESS, AZ 85332-0800 US

LINE #	QTY	DESCRIPTION	REMARKS	UNIT PRICE	TOTAL
1	1.00	LOCATABLE MINERALS / MINING CLAIMS- NOT NEW-UNADJUD, ONE AUTH NO. ONLY / MINING CLAIM MONEY RECEIVED CASES: AMC453848/\$15.00	TRF/1	- n/a -	15.00
TOTAL:					\$15.00

PAYMENT INFORMATION			
1	AMOUNT:	15.00	POSTMARKED: N/A
	TYPE:	CHECK	RECEIVED: 06/04/2019
	CHECK NO:	233	
	NAME:	GORDON, NOAH PO BOX 800 CONGRESS AZ 85332-0800 US	

REMARKS

This receipt was generated by the automated BLM Collections and Billing System and is a paper representation of a portion of the official electronic record contained therein.

**NO
DOCUMENTS
FOUND**

NO DOCUMENTS FOUND
NO DOCUMENTS FOUND

NOTICE!!

These documents have been scanned!

Do not place un-scanned documents beneath this notice!

Do not remove this notice from this file!

GPO Jacket No. 560-102
Print Order 61540
Rise Business Services, LLC
Job=AZ15 5/20/2019



Box Number= AZ15073



Claim Begin-End: AMC453848-AMC453849

4 Annual Filings



AZ15073-21

AMC446336-AMC453881

DEPARTMENT OF THE INTERIOR
BUREAU OF LAND MANAGEMENT
MINING CLAIMS

Run Date/Time: 9/5/2019

MC Maintenance Fees Paid Through the BLM Pay Portal
(by Date Paid)

Page 257 Of 521

CBS Receipt: 4548010

Printed For Lead File # AMC453848

Agency Tracking ID: 1567094811

Assessment Year: 2020

Number of BLM Serial Nr: 5

Paid On: 8/29/2019

Total Amount Paid: \$1,155.00

Claim Name	BLM Serial No	Lead File No	Amount Paid
HIGH GRADE	AMC381825	AMC381820	\$330.00
PROSPECTOR'S PARADISE	AMC396028	AMC396025	\$330.00
DEVIL'S NEST 9	AMC427888	AMC427888	\$165.00
GOLD AMBITIONS	AMC436793	AMC436793	\$165.00
GOLDEN ROAD	AMC453849	AMC453848	\$165.00

United States Department of the Interior
Bureau of Land Management
 BUSINESS & SUPPORT SVCS DIV
 ONE N CENTRAL AVE SUITE 800
 PHOENIX, AZ 85004 -4427
 Phone: 602-417-9200

Receipt

No: 4548010

Transaction #: 4669040	
Date of Transaction: 08/29/2019	
CUSTOMER:	
TAHARA D BROWN 1984 W. STATE RD 10 LAKE VILLAGE,IN 46349 US	

LINE #	QTY	DESCRIPTION	REMARKS	UNIT PRICE	TOTAL
1	1.00	LOCATABLE MINERALS / MINING CLAIMS- NOT NEW-UNADJUD,ONE AUTH NO. ONLY / MINING CLAIM MONEY RECEIVED CASES: AMC381825/\$1155.00		- n/a -	1155.00
TOTAL:					\$1,155.00

PAYMENT INFORMATION			
NOTE: Items will appear on credit card statement as "BLM O Mining Claim".			
1	AMOUNT:	1155.00	POSTMARKED: N/A
	TYPE:	CREDIT CARD	RECEIVED: 08/29/2019
	NAME:	TAHARA D BROWN 1984 W. STATE RD 10 LAKE VILLAGE IN 46349 US	
	CARD NO:	XXXXXXXXXXXX7755	AUTH CODE: 110806
	NAME ON CARD:	TAHARA D BROWN	
	SIGNATURE:	INTERNET	

REMARKS

This receipt was generated by the automated BLM Collections and Billing System and is a paper representation of a portion of the official electronic record contained therein.

DEPARTMENT OF THE INTERIOR
BUREAU OF LAND MANAGEMENT
MINING CLAIMS

Run Date/Time: 8/21/2019

MC Maintenance Fees Paid Through the BLM Pay Portal
(by Date Paid)

Page 108 Of 184

CBS Receipt: 4535246

Printed For Lead File # AMC453848

Agency Tracking ID: 1566099691

Assessment Year: 2020

Number of BLM Serial Nr: 1

Paid On: 8/18/2019

Total Amount Paid: \$165.00

Claim Name	BLM Serial No	Lead File No	Amount Paid
GOLDEN HIDEOUT	AMC453848	AMC453848	\$165.00

United States Department of the Interior
Bureau of Land Management
 BUSINESS & SUPPORT SVCS DIV
 ONE N CENTRAL AVE SUITE 800
 PHOENIX, AZ 85004 -4427
 Phone: 602-417-9200

Receipt	
No:	4535246

Transaction #: 4656151	
Date of Transaction: 08/17/2019	
CUSTOMER:	
STUART SCANTLIN 10306 HUFFINES DRIVE ROWLETT, TX 75089 US	

LINE #	QTY	DESCRIPTION	REMARKS	UNIT PRICE	TOTAL
1	1.00	LOCATABLE MINERALS / MINING CLAIMS- NOT NEW-UNADJUD, ONE AUTH NO. ONLY / MINING CLAIM MONEY RECEIVED CASES: AMC453848/\$165.00		- n/a -	165.00
TOTAL:					\$165.00

PAYMENT INFORMATION			
NOTE: Items will appear on credit card statement as "BLM O Mining Claim".			
1	AMOUNT:	165.00	POSTMARKED: N/A
	TYPE:	CREDIT CARD	RECEIVED: 08/17/2019
	NAME:	STUART SCANTLIN 10306 HUFFINES DRIVE ROWLETT TX 75089 US	
	CARD NO:	XXXXXXXXXXXX2060	AUTH CODE: 064923
	NAME ON CARD:	STUART SCANTLIN	
	SIGNATURE:	INTERNET	

REMARKS

This receipt was generated by the automated BLM Collections and Billing System and is a paper representation of a portion of the official electronic record contained therein.

NOTICE!!

These documents have been scanned!

Do not place un-scanned documents beneath this notice!

Do not remove this notice from this file!

GPO Jacket No. 560-102
Print Order 61540
Rise Business Services, LLC
Job=AZ15 5/20/2019



Box Number= AZ15073



Claim Begin-End: AMC453848-AMC453849

5 Miscellaneous



AZ15073-21

AMC446336-AMC453881

**NO
DOCUMENTS
FOUND**

NO DOCUMENTS FOUND
NO DOCUMENTS FOUND

NOTICE!!

These documents have been scanned!

Do not place un-scanned documents beneath this notice!

Do not remove this notice from this file!

GPO Jacket No. 560-102
Print Order 61540
Rise Business Services, LLC
Job=AZ15 5/20/2019



Box Number= AZ15073



Claim Begin-End: AMC453848-AMC453849

6 Location Notices-Amendments and Supporting Documents



AZ15073-21

AMC446336-AMC453881

MINING CLAIM STATUS REPORT

Data Entered: 3/6/2019

MTP Checked By: _____
GEO Checked By: _____

LEAD SERIAL NUMBER: AMC 453848 thru AMC 453849

NUMBER OF CLAIMS & TYPE:

- 2 LODE
- PLACER
- ASSOCIATION PLACER
- MILL SITE
- TUNNEL SITE

CHARGES:

Processing Fee @ \$20 = \$ 40

Location Fee @ \$37 = \$ 74

Maintenance Fee @ \$155 = \$ 310

Add'l Maint Fee for Assoc Placer = \$ _____

SUBTOTAL \$ _____

Other Fees \$ _____

Other Fees \$ _____

TOTAL \$ 424

TOTAL ACREAGE: _____ Per Claim
(Placer Only)

NUMBER OF LOCATORS: _____

DOCUMENTS RECEIVED VIA: Over-the-Counter [] Mail TIMELY FILED: Yes No []

LEGAL DESCRIPTION: T 10N R 5W SEC 34

T _____ R _____ SEC _____

T _____ R _____ SEC _____

T _____ R _____ SEC _____

T _____ R _____ SEC _____

BLM [] FOREST SERVICE [] WILDERNESS AREA [] SUBJ TO PL 359: Yes [] No []

SPLIT ESTATE: N/A [] SX [] PX [] OTHER []
SRHA [] Was proper Notice filed if located on SHRA Land? Yes [] No []

RECONVEYED MINERALS ON BLM LAND REQUIRE OPENING ORDER FROM 1944 TO 1993:
Open to Entry On _____ N/A []

COMMENTS/STATUS: VOID [] PARTIALLY VOID [] PVT MINERALS [] WITHDRAWN LANDS []
OTHER []

AMC 453848

[] Claimant acknowledges that portions of the following claim(s) site(s) may be void or voidable.

Printed Name of Claimant _____ Signature of Claimant _____

*****FINAL ADJUDICATION*****

DATE _____ INITIALS _____

Noah Gordon
P.O. Box 800
Congress, AZ, 85332

LOCATION NOTICE FOR PLACER MINING CLAIM

Amendment BLM Serial # _____

NOTICE IS HEREBY GIVEN that the Golden Road

_____ placer mining claim has been located by

Noah Gordon whose current mailing

address is P.O. Box 800, Congress, AZ, 85332

BLM
Date
Stamp

RECEIVED
BLM AZ STATE OFFICE
2019 MAR -1 P 2:54
PHOENIX, ARIZONA

The general course of this claim is Rectangular E-W and it is situated in Yavapai
County, Arizona. This claim is 1320 feet in length and 660 feet in width.

20 Total Claim Acreage. This claim runs from the location monument on which this location notice is posted at the SE corner of the claim approximately 660 feet in a Northerly direction to the North end line and 1320 feet in a Westerly direction to the West end line. This claim is marked by four monuments, one at each corner of the claim.

The location monument on which this notice is posted is situated within Section 34, Township 10 N, Range 5 W, Gila Salt River Base and Meridian, Arizona. This claim encompasses portions of the following legal subdivision(s) if located by legal subdivision or the following quarter section(s), section(s), Township(s) and Range(s) N1/2 SW1/4 NE1/4 SEC. 34 T10N R5W

_____, Gila Salt River Base and Meridian, Arizona.

The locality of this claim with reference to some natural object or permanent monument and additional information (if any) concerning its locality are as follows: The NE corner of the claim is 1320' South and 1320' West of the NE corner of Section 34, T10N R5W, GSRB&M, AZ


_____ The above information is shown on the attached map.

DATED AND POSTED on the ground this 26TH day of FEBRUARY, 2019.

LOCATOR(s) AGENT

Print Name(s) Noah Gordon

Signature(s) _____

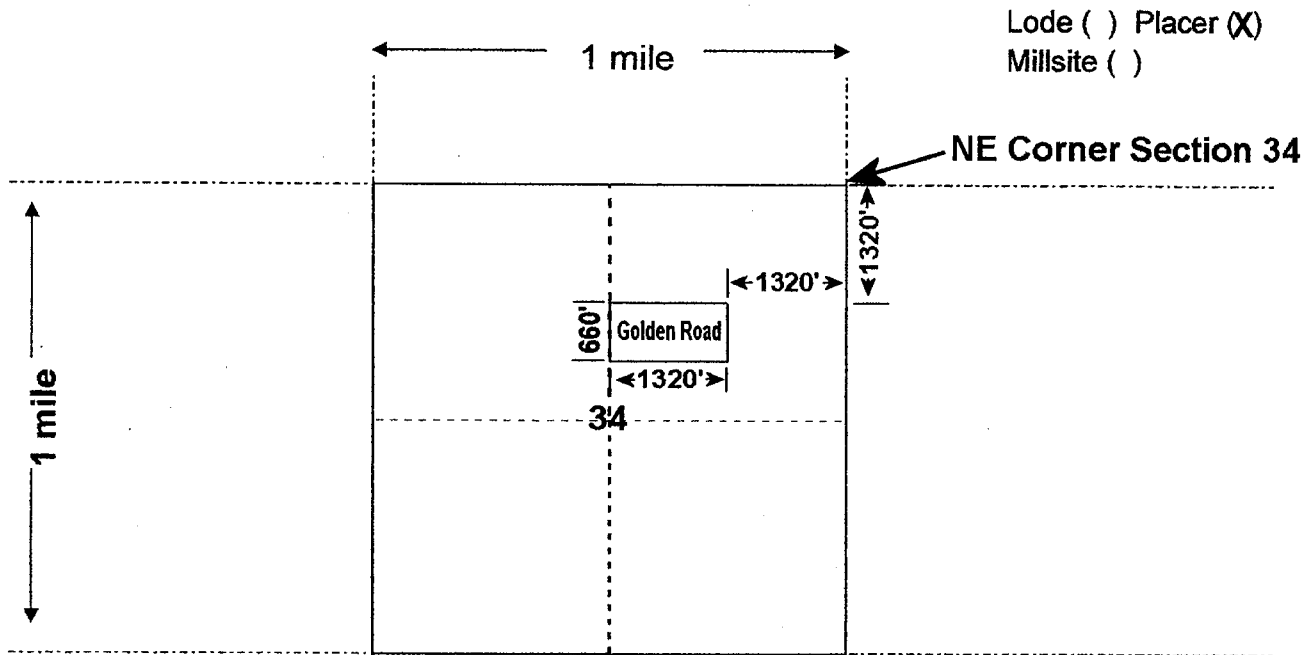


Form MCF102
Revised July 2014

This form is available from the Arizona Geological Survey and may be reproduced.

AMC453849

MINING CLAIM MAP



all corners are 90 degrees unless specified.

Scale: 1" = 2000 feet



- The above map depicts the Golden Road mining claim, which is located in Section (s) 34, Township 10 N, Range 5 W, Gila and Salt River Base and Meridian, YAVAPAI County, Arizona. Total claim acreage is 20
- The type of corner and location monuments used are as follows: 2"X5' Tall PVC pipe with aluminum name tag.
- The bearings and distances in degrees and feet between claim corners and to a public land survey monument are as depicted on the map.
- If the claim is a placer or millsite claim with exterior limits conforming to legal subdivisions of the public survey, provide a legal description of the claim N1/2SW1/4NE1/4 SEC. 34 T10NR5W, GSRB&M, AZ

Form MCF100a
Revised July 2014

This form is available from the **Arizona Geology Survey** and may be reproduced.

Noah Gordon
P.O. Box 800
Congress, AZ, 85332

LOCATION NOTICE FOR PLACER MINING CLAIM

Amendment BLM Serial # _____

NOTICE IS HEREBY GIVEN that the Golden Hideout
_____ placer mining claim has been located by
Noah Gordon whose current mailing
address is P.O. Box 800, Congress, AZ, 85332

RECEIVED
BLM AZ STATE OFFICE
2019 MAR - 1 P 2: 54
PHOENIX, ARIZONA
BLM
Date
Stamp

The general course of this claim is Rectangular E-W and it is situated in Yavapai
County, Arizona. This claim is 1320 feet in length and 660 feet in width.

20 Total Claim Acreage. This claim runs from the location monument on which this location notice is
posted at the NE corner of the claim approximately 660 feet in a Southerly direction to the
South end line and 1320 feet in a Westerly direction to the West end line. This claim is
marked by four monuments, one at each corner of the claim.

The location monument on which this notice is posted is situated within Section 34, Township
10 N, Range 5 W, Gila Salt River Base and Meridian, Arizona. This claim encompasses
portions of the following legal subdivision(s) if located by legal subdivision or the following quarter section(s),
section(s), Township(s) and Range(s) S1/2 SW1/4 NE1/4 SEC. 34 T10N R5W
_____, Gila Salt River Base and Meridian, Arizona.


The locality of this claim with reference to some natural object or permanent monument and additional information
(if any) concerning its locality are as follows: The SE corner of the claim is 2640' North
1320' West of the SE corner of Section 34, T10N R5W, GSRB&M, AZ

_____ The above information is shown on the attached map.

DATED AND POSTED on the ground this 26TH day of FEBRUARY, 2019.

LOCATOR(s) AGENT

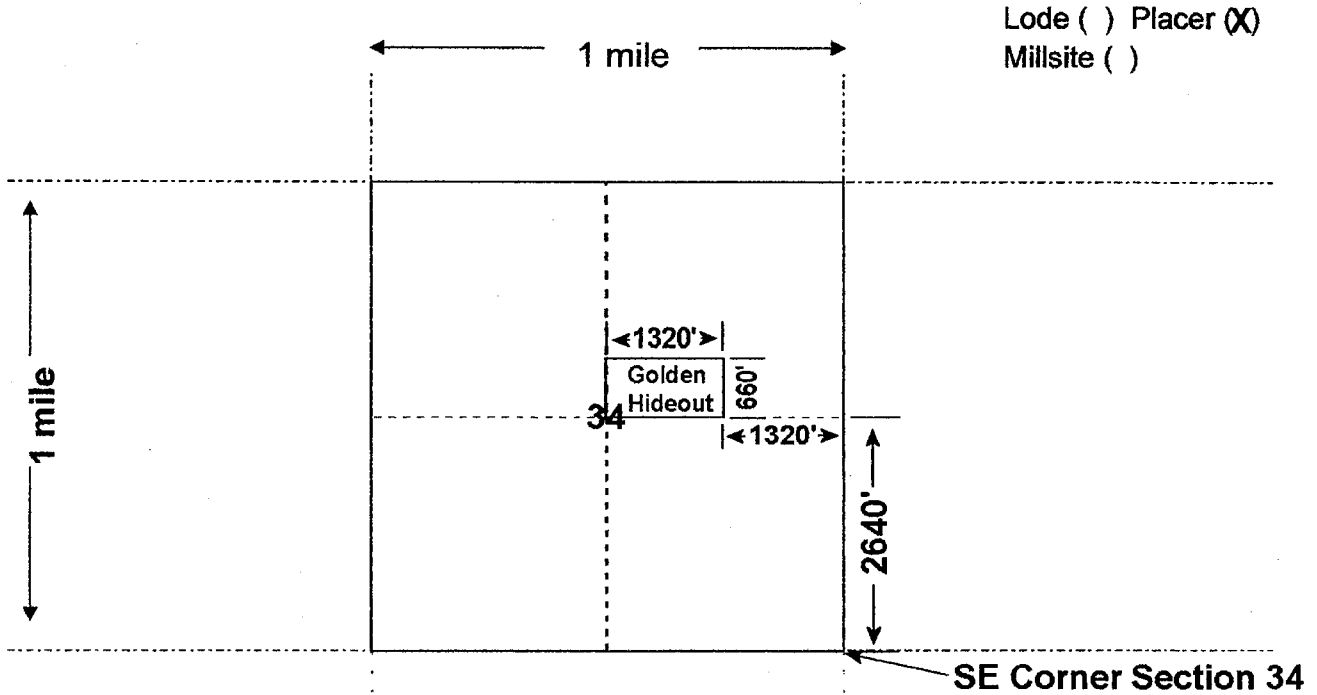
Print Name(s) Noah Gordon

Signature(s) 

Form MCF102
Revised July 2014

AMC 453848

MINING CLAIM MAP



all corners are 90 degrees unless specified.

Scale: 1" = 2000 feet



- The above map depicts the Golden Hideout mining claim, which is located in Section (s) 34, Township 10 N, Range 5 W, Gila and Salt River Base and Meridian, YAVAPAI County, Arizona. Total claim acreage is 20
- The type of corner and location monuments used are as follows: 2"X5' Tall PVC pipe with aluminum name tag.
- The bearings and distances in degrees and feet between claim corners and to a public land survey monument are as depicted on the map.
- If the claim is a placer or millsite claim with exterior limits conforming to legal subdivisions of the public survey, provide a legal description of the claim S1/2SW1/4NE1/4 SEC. 34, T10NR5W, GSRB&M, AZ

Form MCF100a
Revised July 2014

This form is available from the **Arizona Geology Survey** and may be reproduced.

TO: UNITED STATES DEPARTMENT OF THE INTERIOR
BUREAU OF LAND MANAGEMENT
ONE N. CENTRAL AVE SUITE 800
PHOENIX, AZ, 85004-4427

FEBRUARY 26th, 2019

NOTICE OF MINING LOCATIONS

Dear Bureau of Land Management,

Please record the following Notice of Mining Locations:

Golden Road
Golden Hideout

Enclosed is a check for \$424 for fees.

Sincerely,

Noah Gordon

Enclosed:
Notification letter
(2) Notice of Mining Locations
Locating fees totaling \$424

PHOENIX, ARIZONA

2019 MAR -1 P 2:54

RECEIVED
BLM AZ STATE OFFICE

LR2K Home

CR-24



LR2000 Internal

CR Geographic Report with Land

Download User Guide (pdf)

Purpose: This report produces a geographic listing of case information based on retrieval by Meridian/Township/Range. This report format will display the case type, case disposition, meridian, township, range, section, survey type, survey number, surface management agency, pending actions, serial number, and total case acres.

To refresh the query, do a **Ctrl-R**. It resets the page and clears any criteria fields that may have entries.

Geographic Report with Land

Banner Page

Use the down arrow button to select the view you would like

Disposition is equal to **AUTHORIZED, CANCELLED, EXPIRED, PENDING, REJECTED, RELINQUISHED, WITHDRAWN**
and Meridian Township Range Section is equal to **14 0100N 0050W 034**
and Admin State is equal to **AZ**

[Return](#) - [Print](#) - [Export](#)

DEPARTMENT OF THE INTERIOR
BUREAU OF LAND MANAGEMENT
Case Recordation
Geographic Report with Land

Admin State: AZ
Geo State: AZ
Serial Number: AZA 036771

Total Case Acres: 4.900

CaseType	Case Disp	Mer	Twp	Rng	Sec	Sur Type	Sur Nr	Suf	Subdivision	Pending Action
380913	PENDING	14	0100N	0050W	034	FF			NW(PART);	

DEPARTMENT OF THE INTERIOR
BUREAU OF LAND MANAGEMENT

Geographic Report with Land

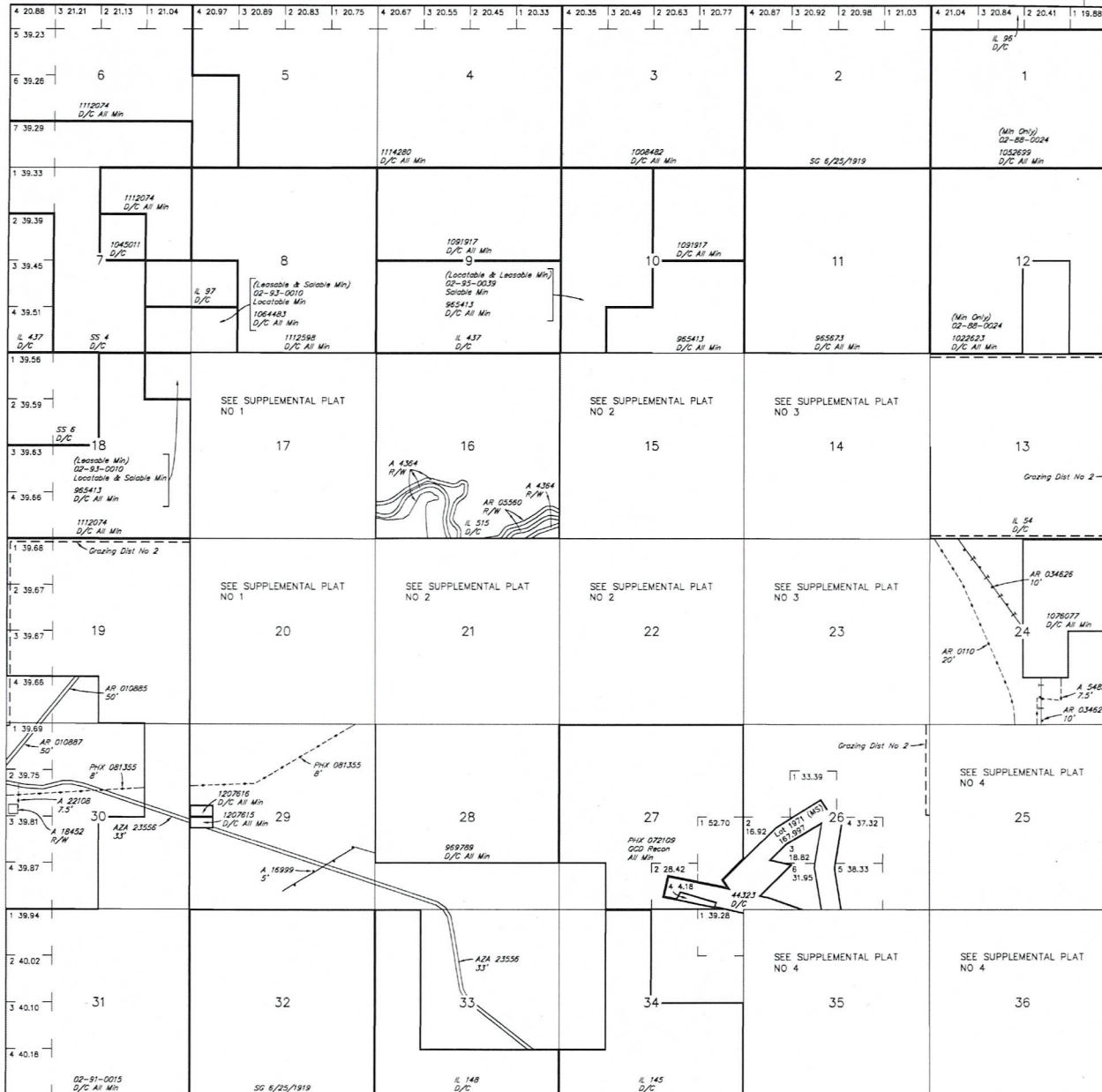
Survey Number	Case When Pending If Else Null, End	Range	Township	Meridian Code	Geo State	Admin State	Case Suppression Flag	Survey Suffix	Suppression Flag	Disposition	Admin Agency Code	Admin Agency	Survey Type	County Code	Section	Total Case Acres - Allotment	Allot Part	Serial Number Full	Serial Number	Total Case Acres (Full Case)
		0020W	0100N	14	AZ	AZ	N		N	PENDING	21000000	BUREAU OF LAND MGMT	FF	382913	034	4,900	4,900	AZA 036771	AZA 036771	4,900

TOWNSHIP 10 NORTH RANGE 5 WEST OF THE GILA AND SALT RIVER MERIDIAN, ARIZONA

YAVAPAI COUNTY
HASSAYAMPA FIELD OFFICE

T 11N
R 5W R 4W

STATUS OF PUBLIC DOMAIN
LAND AND MINERAL TITLES



INDEX TO SEGREGATED TRACTS				
RESURVEY	ORIGINAL SURVEY			
TRACT NO	T	R	SEC	SUBDIVISION


FOR ORDERS AFFECTING DISPOSAL OR USE OF UNIDENTIFIED LANDS WITHDRAWN FOR CLASSIFICATION, MINERALS, WATER AND/OR OTHER PUBLIC PURPOSES, REFER TO INDEX OF MISCELLANEOUS DOCUMENTS.

MDS 301 NE
302 SW
303 SE

A 16999 R/W Telephone & Telegraph 5'
Sec 14: Lot 3
Sec 21: Lot B, 13, 14

AZA 24422 Water Facility B'
Sec 28: S1/2S1/2
Sec 29: S1/2

AZA 36145 R/W Road 5'
Sec 14: Lot 1, 2, 4
Sec 23: Lot 1, 2, N1/2NW1/4



WARNING STATEMENT
This plot is the Bureau's Record of Title, and should be used only as a graphic display of the township's survey data. Records herein do not reflect title changes which may have been affected by lateral movements of rivers or other bodies of water. Refer to the cadastral surveys for official survey information.

Lat 34°09'29.40"N
Long 112°43'06.46"W

CURRENT TO	NW	GSR Mer
10-19-2015	ACAD	T 10 N R 5 W

NOAH GORDON
P.O. Box 800
CONGRESS, AZ
85332

PHOENIX, AZ 852

28 FEB 2019 PM 4 L



BUREAU OF LAND MANAGEMENT
ONE N. CENTRAL AVE. SUITE# 800
PHOENIX, AZ
85004-4427

PHOENIX, ARIZONA

2019 MAR - 1 P 2:54

RECEIVED
BLM AZ STATE OFFICE

85004-442700

